

Tropical Cyclone Donna

Inter Agency Update

16/05/17





Current Situation

- NDMO has been working closely with Area Council Secretaries and partners to ensure affected communities are being supported.
- NEOC has remained operational to co-ordinate the response.
- **Agencies who are deploying personnel and/or supplies need to advise the NEOC.**
- Damage assessments completed for Torres, yet to be completed for Santo.
- NDMO is also reviewing damage assessments from Tropical Cyclone Cook.
- NDMO would like to thank all agencies for their assistance.



Phase 1 Response

- France, Australia, New Zealand (FRANZ) agreed to provide funding to transport personnel and relief supplies.
- These supplies included hygiene kits, jerry cans, fishing gear, fuel, tarpaulins and shelter kits.
- French Patrol Boat 'La Glorieuse' transported 200 cartons of water to Hiu Island on Sun 14/05/17 following reports of contaminated water/illness.
- Two vessels departed Port Vila on Mon 15/05/17: 'Pacific Hope' tasked by Ministry of Health and 'Southern Cross' tasked by Anglican Church.

Photos



Photos



Photos





Damage Assessment (Torres)

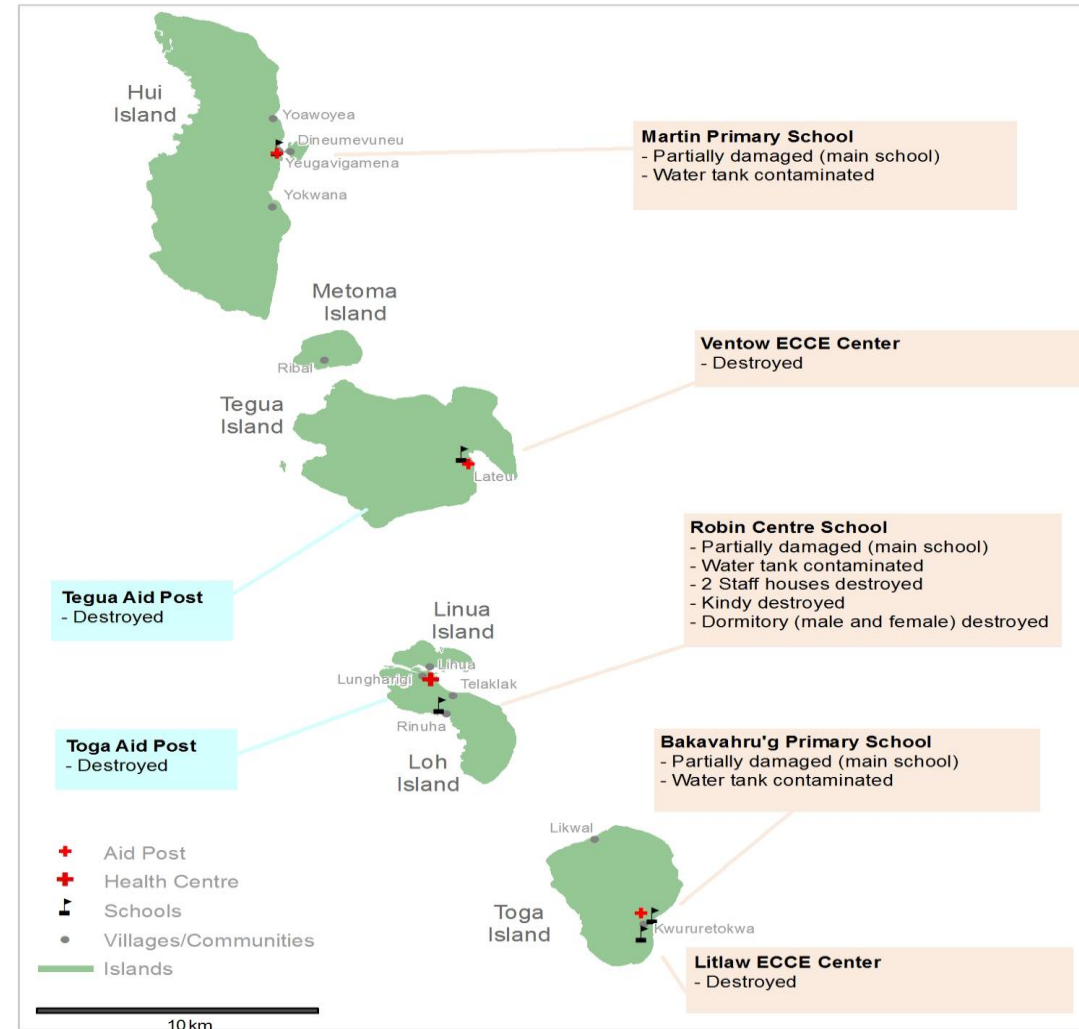
- A multi sectoral damage assessment team departed Port Vila on Fri 12/05/17 and returned on Sun 14/05/17. Key findings & recommendations included:
 - There is sufficient food supply for another 2-3 weeks.
 - There is an increased risk of diarrhoea outbreak due to water contamination with some cases already reported.
 - Shelter support needed on Hiu Island.
 - Some schools have been badly damaged (including Robin Primary School in Loh).

Map



Tropical Cyclone Donna Initial Assessment Information

Torres Island Group Summary of damage to Health and Education Facilities



Data Sources:
Vanuatu Ministries of Health and Education
9:00am 16 May 2017

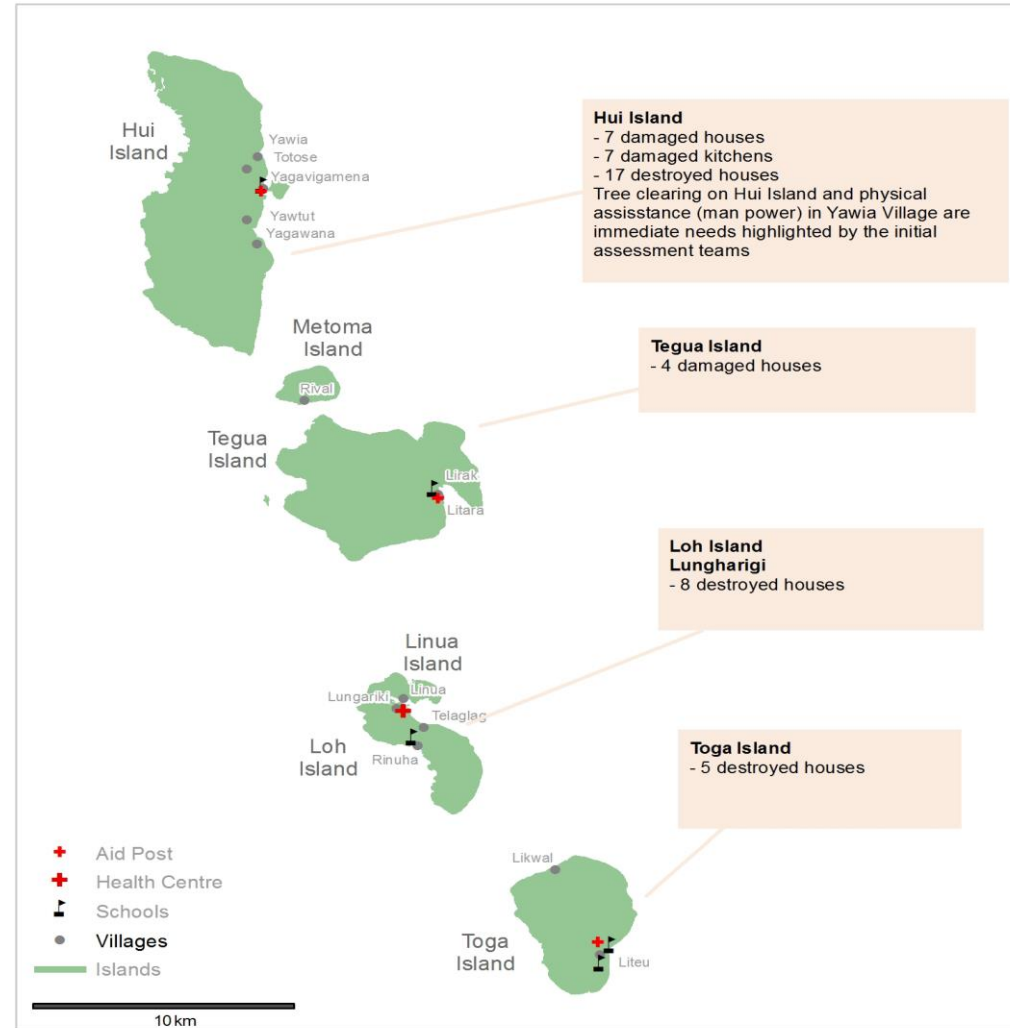


The information in this map is from a range of sources. The NDMO takes no responsibility for the accuracy of the information provided.

Map

Tropical Cyclone Donna Initial Assessment Information

Torres Island Group - Summary of reported damage to houses



Data Sources:
Various sources
11:00am 16 May 2017

The information in this map is from a range of sources. The NDMO takes no responsibility for the accuracy of the information provided.





Damage Assessment (Santo)

- An initial damage assessment report has been received from the Acting Secretary General (ASG) on Tues 16/05/17.
- The report indicates some additional supplies including jerry cans, hygiene kits and food rations. The NDMO is working with the ASG on this request which is being supported by the Australian Government.
- The ASG will be arranging for a multi sectoral team to undertake an assessment later this week.
- The NDMO Director will be seeking Vanuatu Police Force assistance to use the RVS Turouoa in Santo to transport the assessment team and supplies.



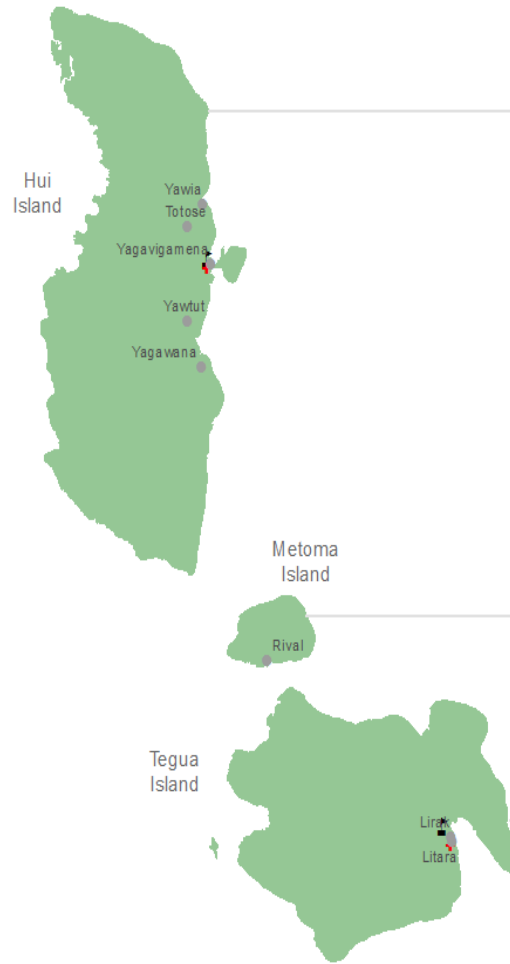
Phase 2 Relief

- Based on the assessment report, the NDMO has worked with partners to source needed relief supplies.
- The relief supplies will be transported to Torres Province by Vanuatu Patrol Boat RVS 'Tukoro' which will depart Port Vila on Tues 16/05/17. This is being supported by the Australian Government.
- Supplies include personal hygiene kits, water straws (filters), water containers, shelter tool kits, tarpaulins and school tents.
- There is a need for ongoing assessments.

Map

Tropical Cyclone Donna Relief Distribution

Torres Island Group: Relief Supply Distribution Plan (Phase 2)



ISLAND VILLAGE	HUI					Totals
	YAGAVIGAMBINA	YOKIWAIA	TOTOSE	YAWIA	YAWTUT	
No. of Households	34	11	9	5	2	
Item	Agency					
WATER HYGIENE KITS	MoW	12				12
LIFE STRAWS (FILTERS)	VCC	1	1	1	1	5
TEACHER TENTS	DOE	2				2
20L WATER CONTAINERS	VRC	36				36
2 STROKE OIL	NDMO	1				1
PETROL DRUM	NDMO	1				1
TARPAULIN	VRC	61				61
SHELTER TOOL KITS	VRC	61				61
PERSONAL HYGIENE KITS	VRC	61				61
PLANT MATERIALS (BAGS)	MoA	2				2
CHAINSAW	MPW	1				1

ISLAND VILLAGE	METOMA	
	Agency	No. of Households
Item		2
WATER HYGIENE KITS	MoW	1
LIFE STRAWS (FILTERS)	VCC	1
TEACHER TENTS	STC	
20L WATER CONTAINERS	VRC	1
2 STROKE OIL	NDMO	1
PETROL DRUM	NDMO	
TARPAULIN	VRC	2
SHELTER TOOL KITS	VRC	2
PERSONAL HYGIENE KITS	VRC	2
PLANT MATERIALS (BAGS)	MoA	1

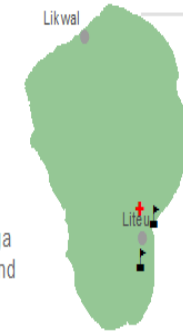
ISLAND VILLAGE	TEGUA	
	Agency	No. of Households
Item		7
WATER HYGIENE KITS	MoW	2
LIFE STRAWS (FILTERS)	VCC	1
TEACHER TENTS	STC	
20L WATER CONTAINERS	VRC	4
2 STROKE OIL	NDMO	1
PETROL DRUM	NDMO	
TARPAULIN	VRC	7
SHELTER TOOL KITS	VRC	7
PERSONAL HYGIENE KITS	VRC	7
PLANT MATERIALS (BAGS)	MoA	1



ISLAND VILLAGE	LOH				Totals
	LINUA	LUNGANKI	TELAG	RINUHA	
No. of Households	4	19	4	11	38
Item	Agency				
WATER HYGIENE KITS	MoW	2			2
LIFE STRAWS (FILTERS)	VCC	1	1	1	4
TEACHER TENTS	STC	2			2
20L WATER CONTAINERS	VRC	22			22
2 STROKE OIL	NDMO	1			1
PETROL DRUM	NDMO				0
TARPAULIN	VRC	38			38
SHELTER TOOL KITS	VRC	38			38
PERSONAL HYGIENE KITS	VRC	38			38
PLANT MATERIALS (BAGS)	MoA	1			1

- Villages
- + Aid Post
- + Health Centre
- ▲ Schools
- Islands

5km



ISLAND VILLAGE	TOGA		Totals
	LITEU	LIKWAL	
No. of Households	59	8	
Item	Agency		
WATER HYGIENE KITS	MoW	13	13
LIFE STRAWS (FILTERS)	VCC	2	3
TEACHER TENTS	STC	2	2
20L WATER CONTAINERS	VRC	38	38
2 STROKE OIL	NDMO	1	1
PETROL DRUM	NDMO		0
TARPAULIN	VRC	67	67
SHELTER TOOL KITS	VRC	67	67
PERSONAL HYGIENE KITS	VRC	67	67
PLANT MATERIALS (BAGS)	MoA	1	1

Data Sources:

Vanuatu National Disaster Management Office (NDMO)
9:00am 16 May 2017

The information in this map is from a range of sources. The NDMO takes no responsibility for the accuracy of the information provided.





Phase 3 Long Term Recovery

- The Department of Public Works has prepared a recovery plan for roads damaged.
- The NDMO will work with the affected Ministries to draft a long term recovery plan based on the assessment report.
- This plan will address damaged infrastructure including:
 - Repair of the 2 gravity fed systems on Hiu Island
 - Drilling bore holes further inland to address underground contamination
 - Repair/rebuild schools badly damaged
 - Repair/rebuild the Aid Post badly damaged in Tegua and Toga



Ambrym Volcano

- The Ambrym volcano remains at Level 2 however the Vanuatu Meteorological & Geo Hazards Department (VMGD) has reported activity.
- There is a possibility that the level may be raised to Level 3 however this is being monitored closely.
- The volcanic activity has affected drinking water supply and local food crops which have been destroyed by acid rain.
- The NDMO Director has arranged for Food Security and WASH clusters to complete an assessment next week.